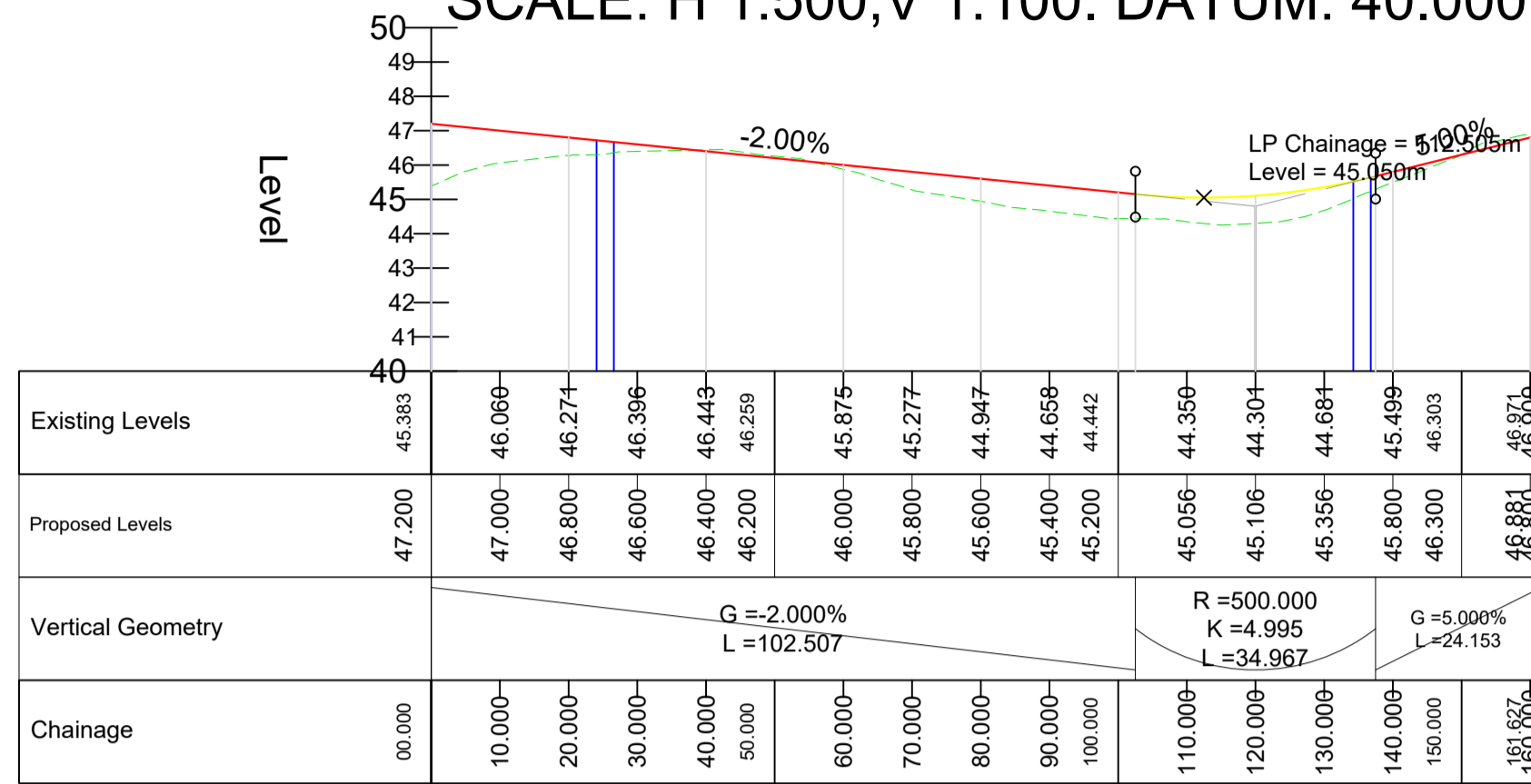
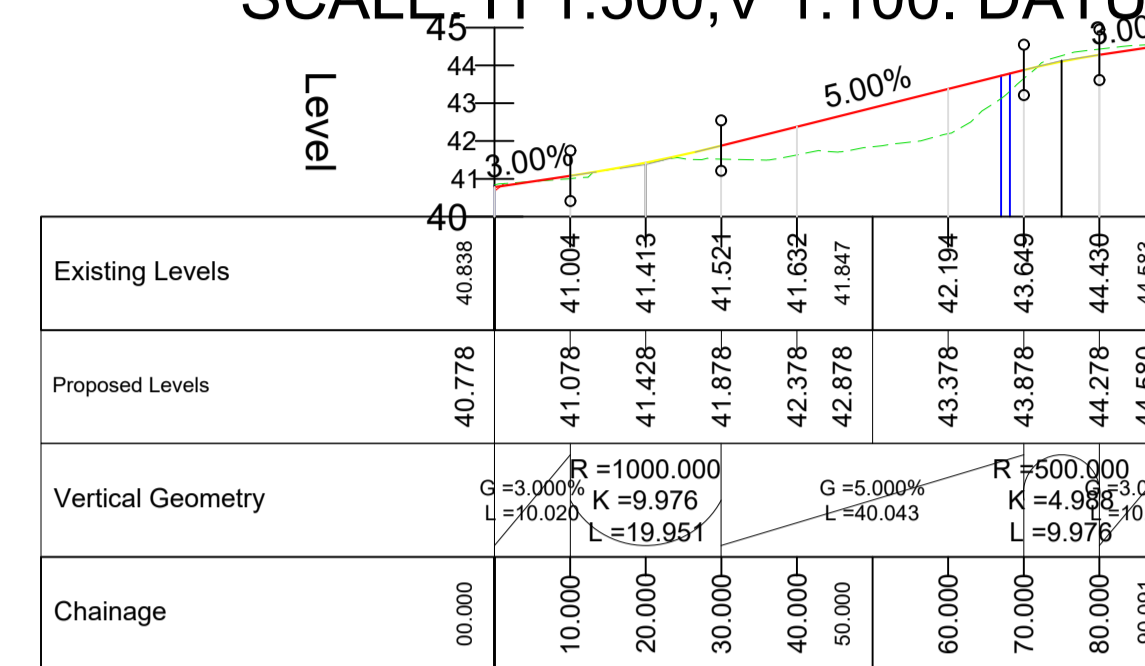


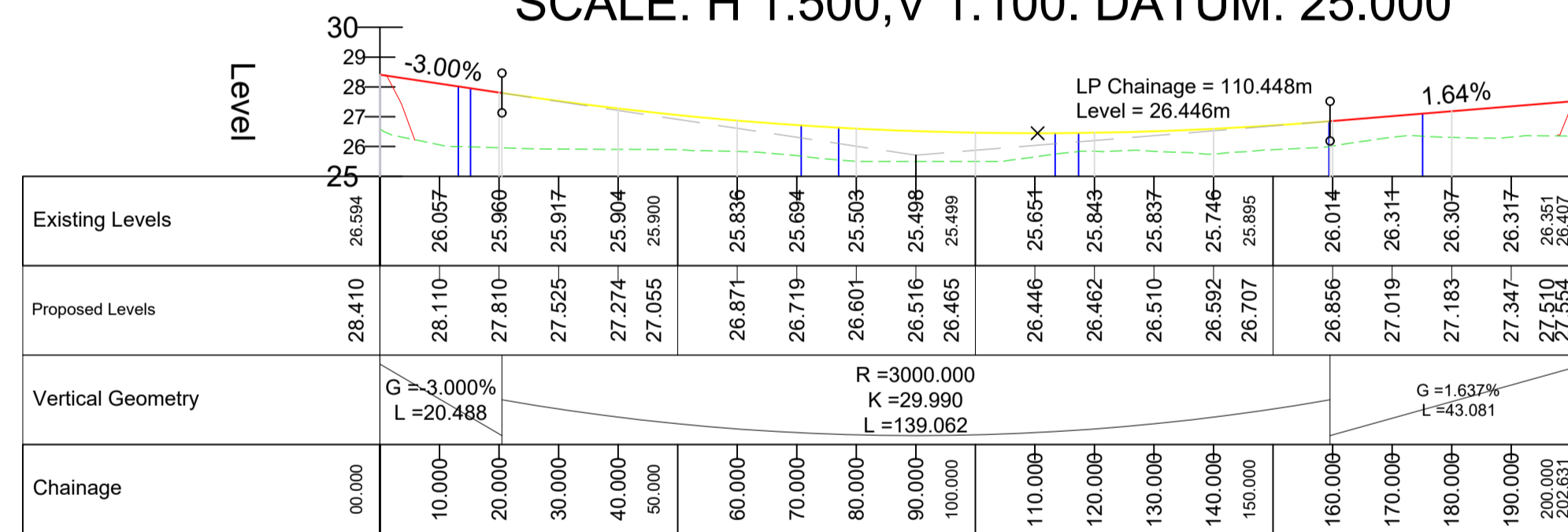
ALIGNMENT - ER2 - LONGSECTION
SCALE: H 1:500,V 1:100. DATUM: 40.000



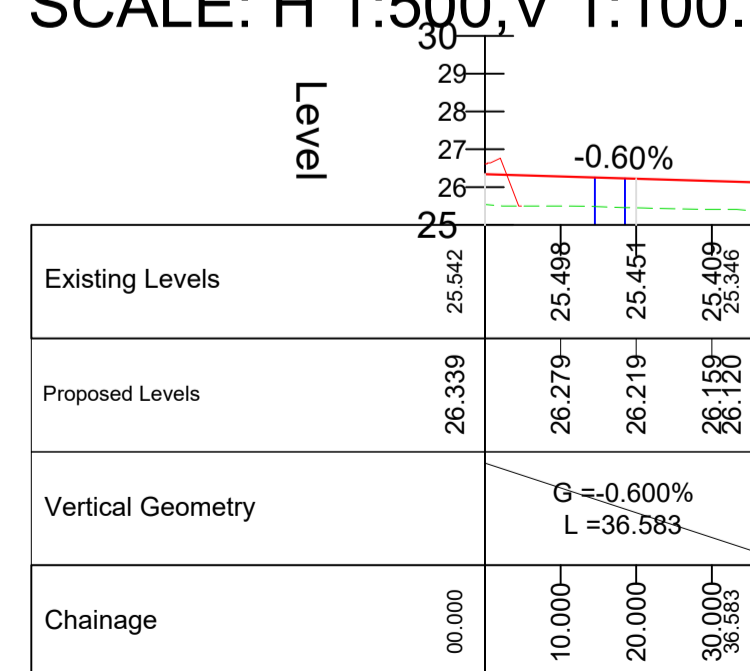
ALIGNMENT - ER4 - LONGSECTION
SCALE: H 1:500,V 1:100. DATUM: 40.000



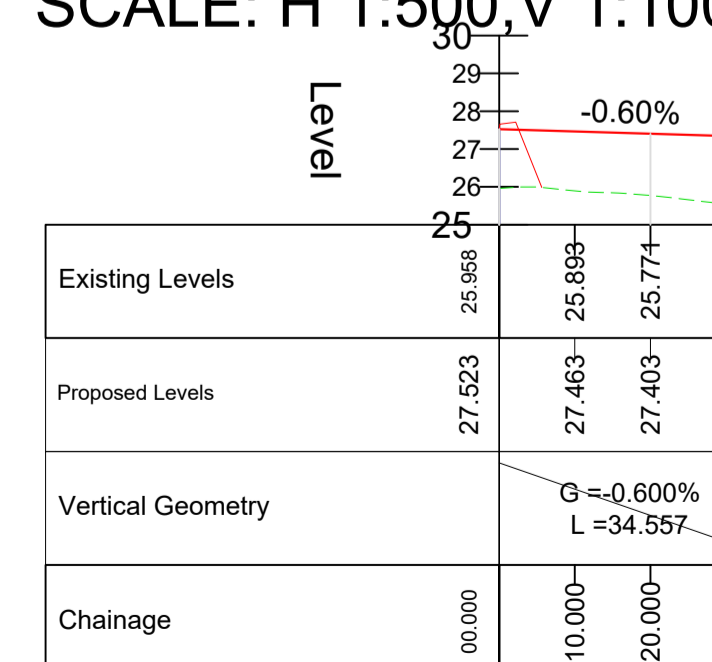
ALIGNMENT - ER5 - LONGSECTION
SCALE: H 1:500,V 1:100. DATUM: 25.000



ALIGNMENT - ER6 - LONGSECTION
SCALE: H 1:500,V 1:100. DATUM: 25.000



ALIGNMENT - ER7 - LONGSECTION
SCALE: H 1:500,V 1:100. DATUM: 25.000



NOTES:

All dimensions in metres.
Do not scale from drawing.
For any discrepancies found please consult with design office.
This drawing should be read in conjunction with all contract drawings, documents and specifications.

LEGEND:

- Existing ground
- Proposed ground

Rev	By	Date	Description
01	SM	16/06/21	Planning issue

Drawing Status: PLANNING
NOT CERTIFIED FOR CONSTRUCTION

Project Title: Cloghroe Development

Drawing Title: Estate road vertical alignments
Sheet 2 of 3

Client: Cloghroe Development Limited

M.H.L. & Associates Ltd.
Consulting Engineers

Carrig Mór House,
10 High Street,
Douglas Road,
Cork

Tel: 021-4840214
Fax: 021-4840215
E-Mail: info@mhl.ie

Designed: SM	Drawn: SM	Checked: KM
Scale: As shown @ A1	Date: December 2020	
Job No: 19083HD	Drawing No: RL1-ERVA-P02	Revision: 01